Location of commodity crop production shows where agricultural residues are potentially available for collection and energy crops potentially available for production.

Section: INTRODUCTION
Geographic Locations of Major Crops, 2010
(production acreage by county)

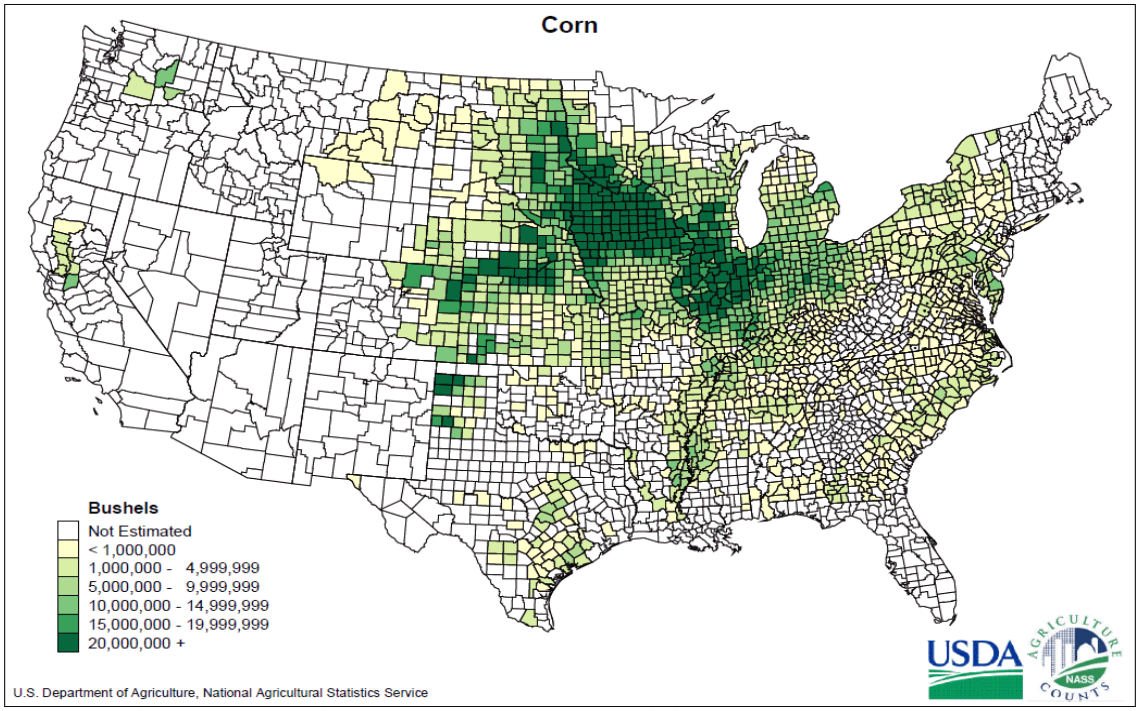

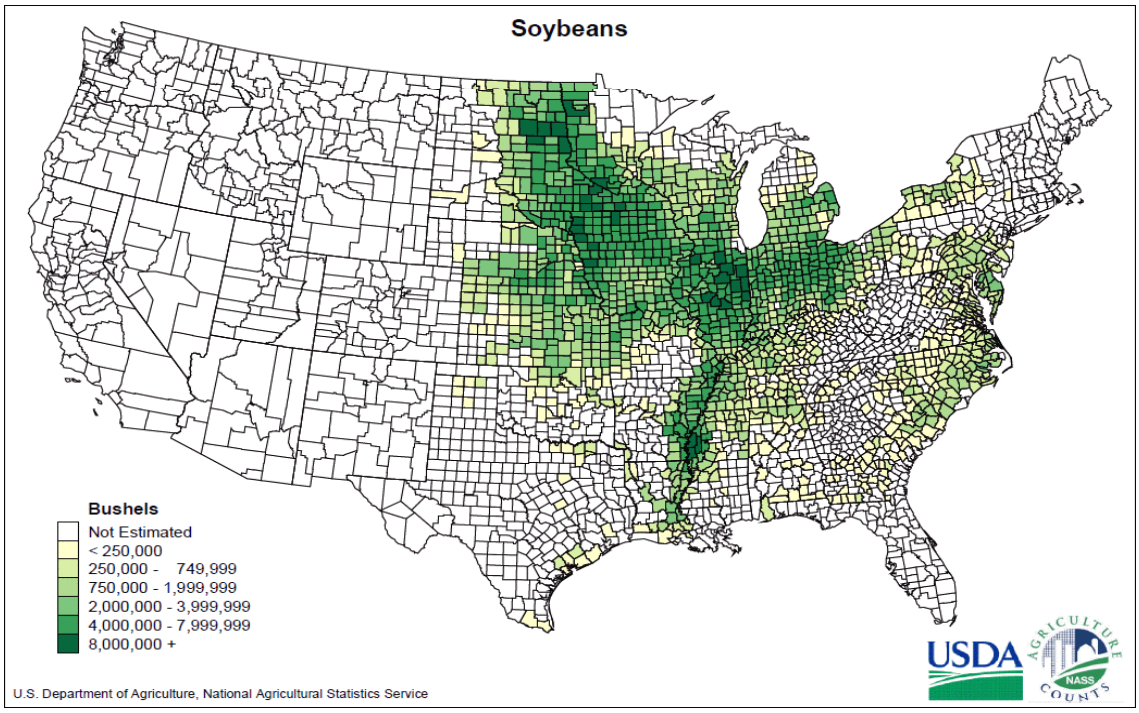

Section: INTRODUCTION
Geographic Locations of Major Crops, 2010
(production acreage by county)

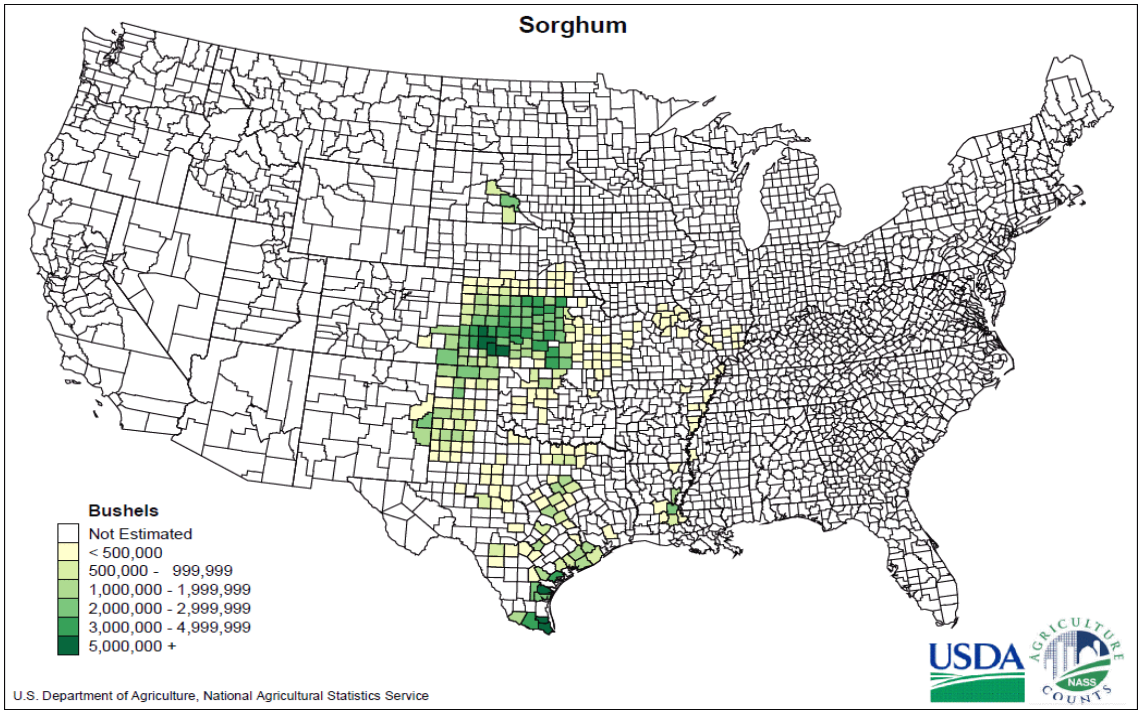

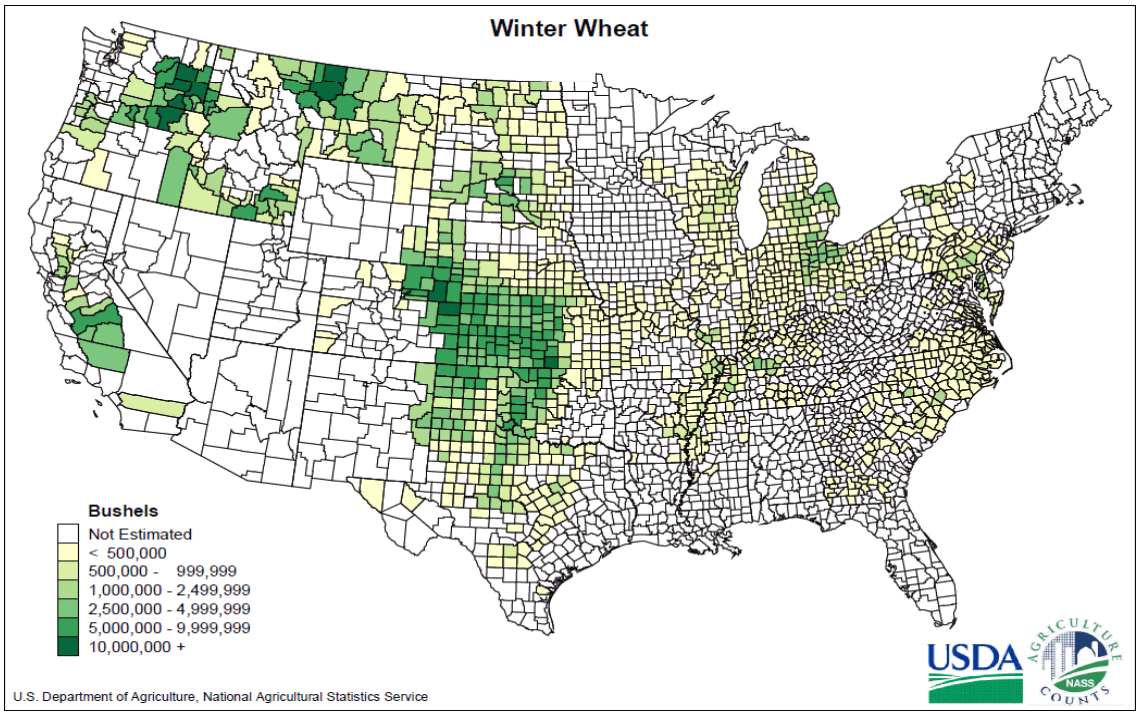

Section: INTRODUCTION
Geographic Locations of Major Crops, 2010
(production acreage by county)

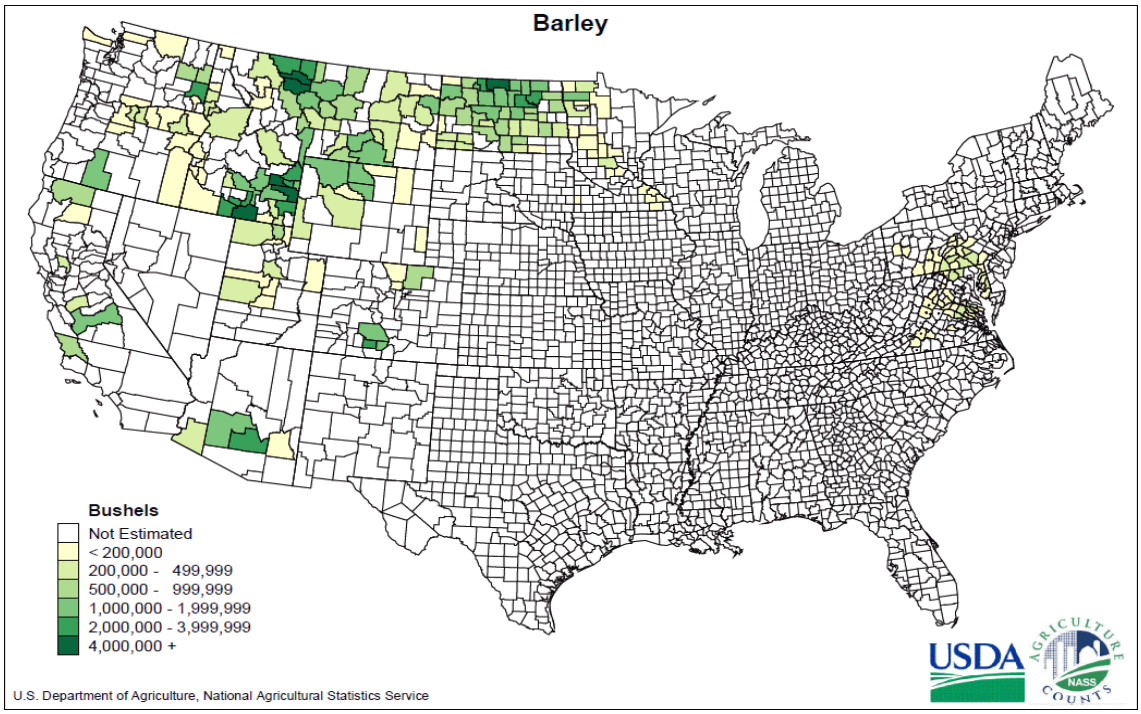

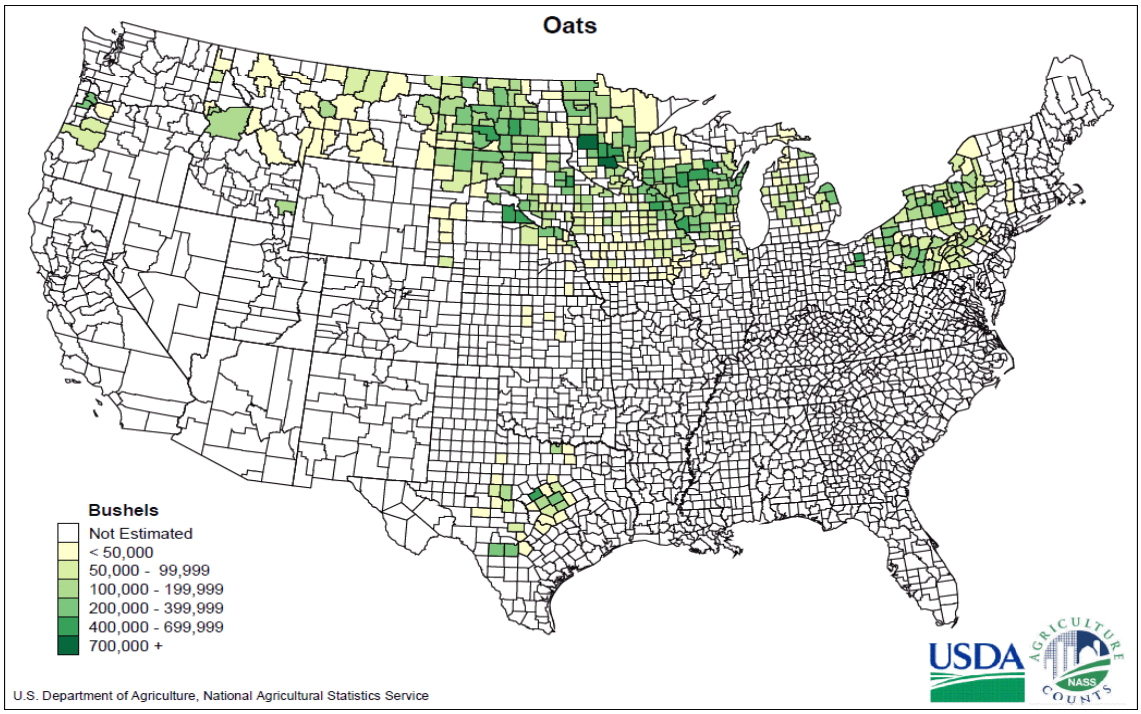

Section: INTRODUCTION
Geographic Locations of Major Crops, 2010
(production acreage by county)

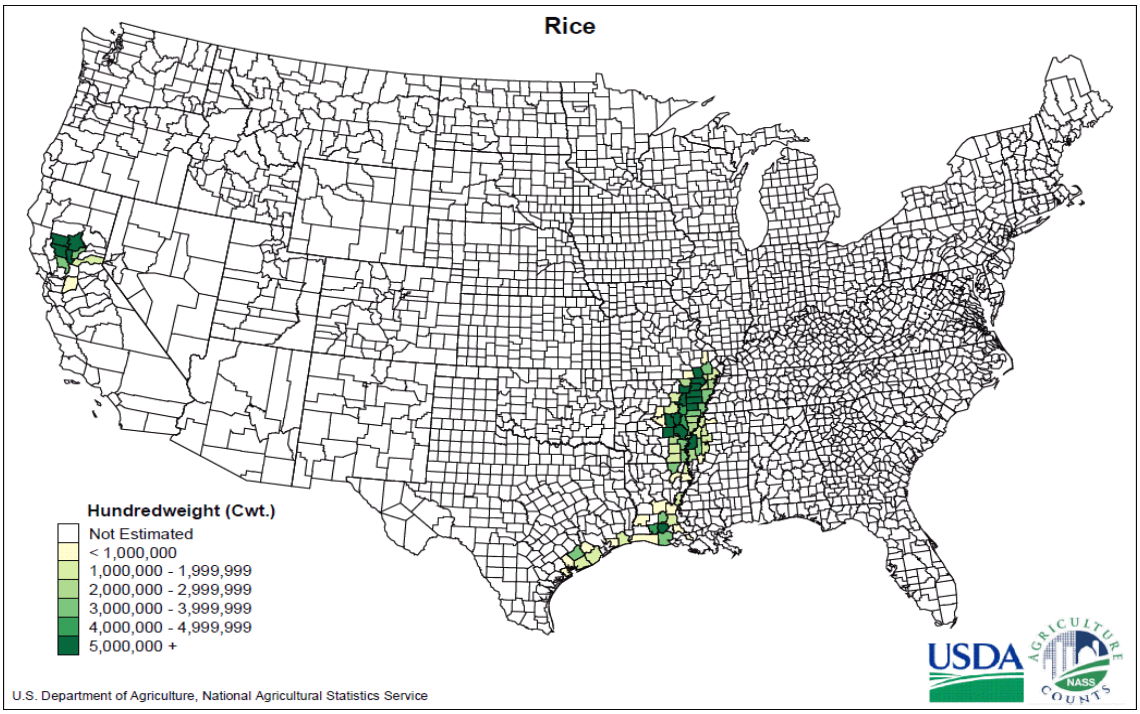

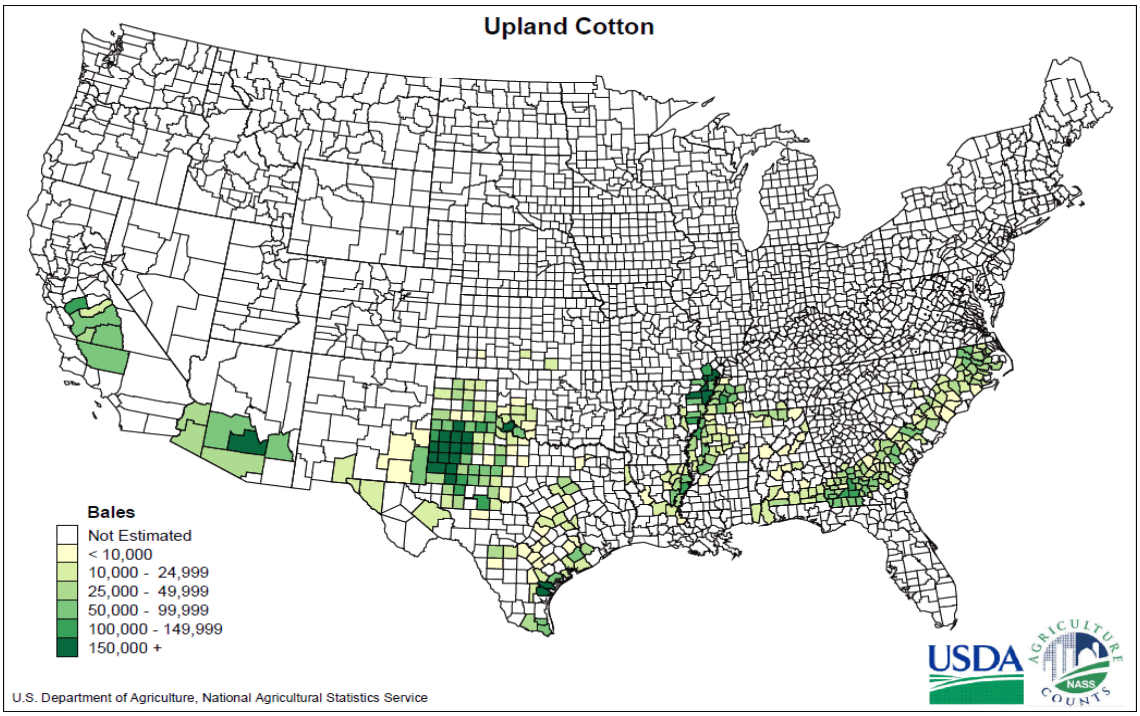

Source:
U.S. Department of Agriculture, National Agricultural Statistics Service
http://www.nass.usda.gov/Charts_and_Maps/A_to_Z/index.asp#h